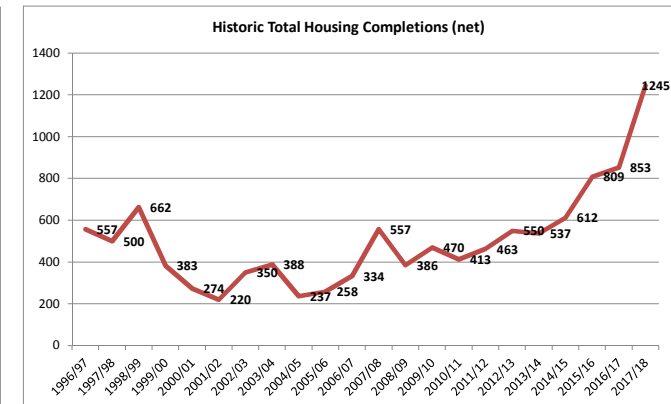
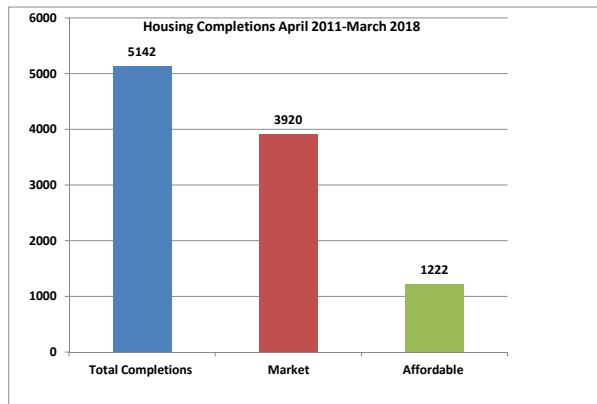
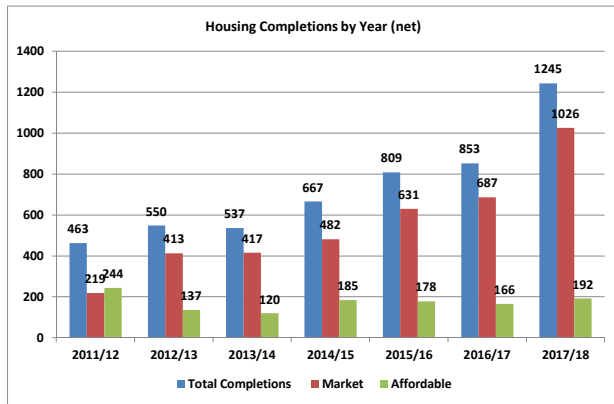
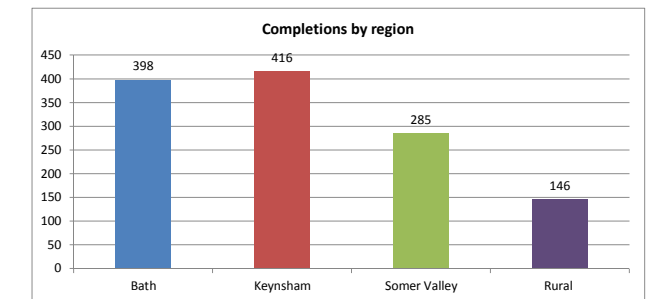
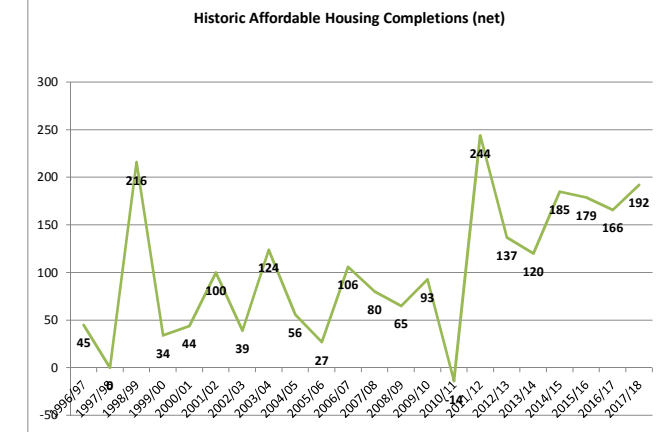
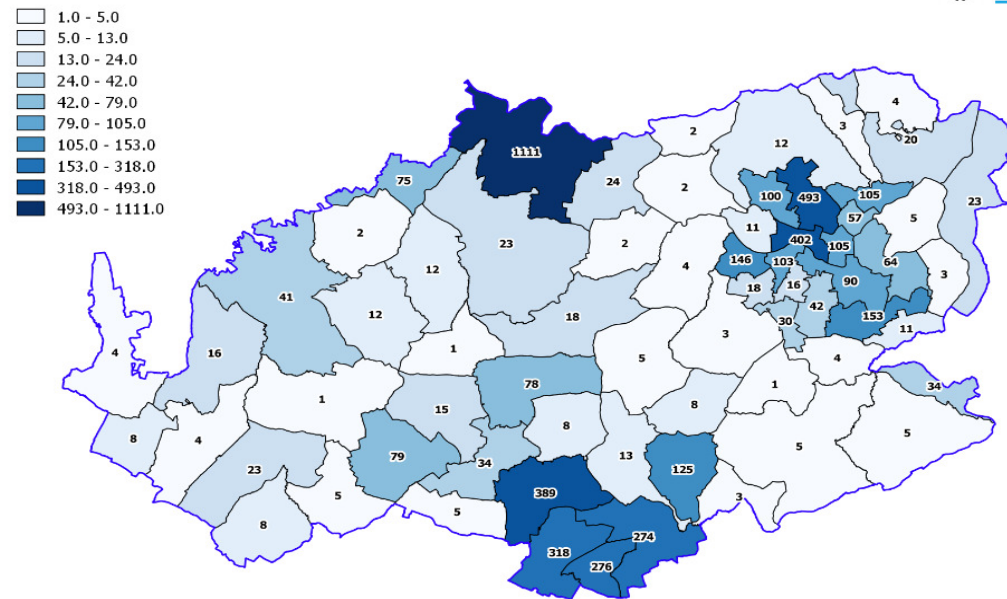


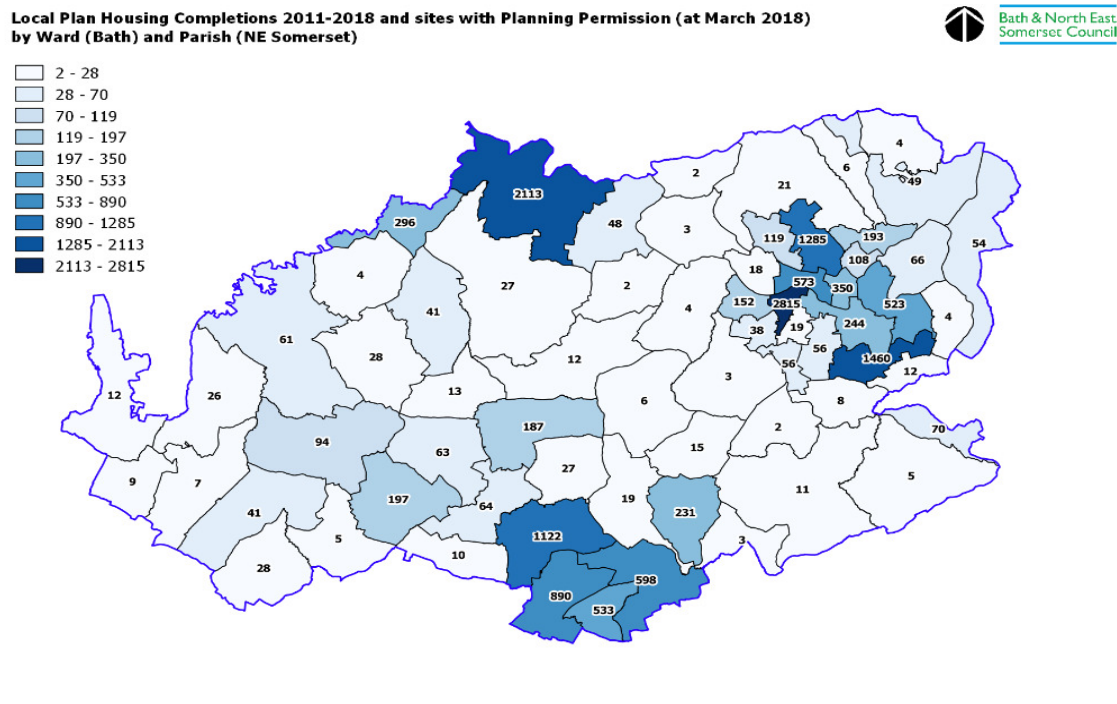
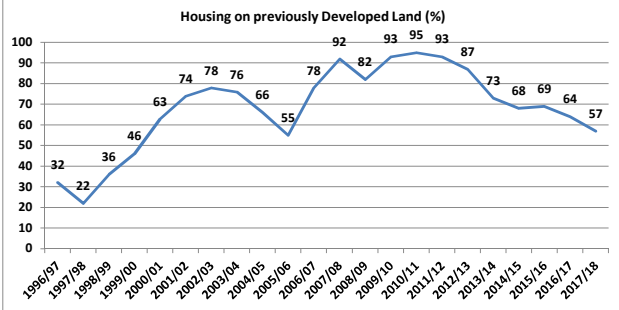
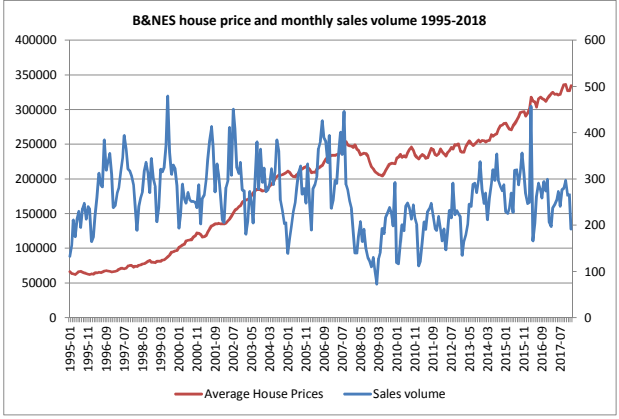
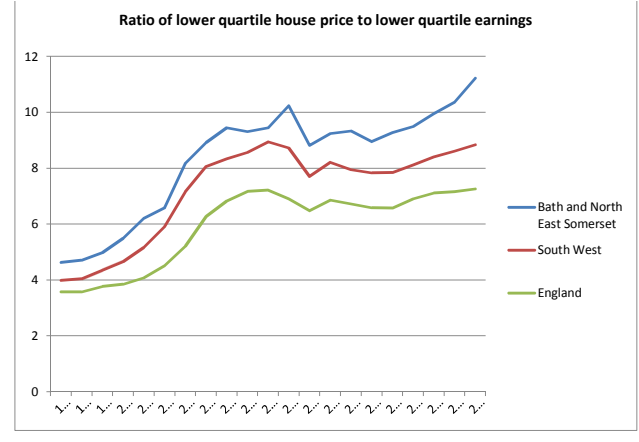
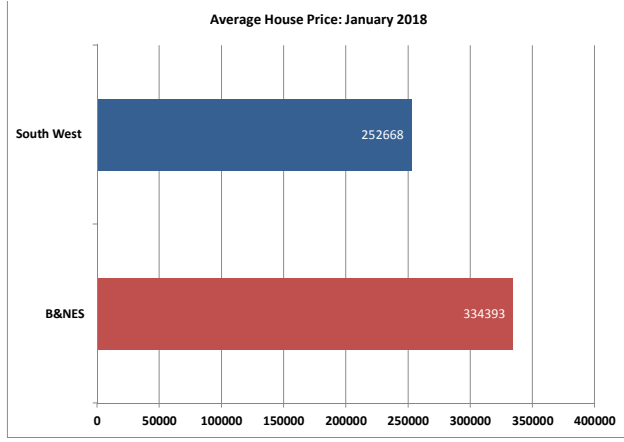
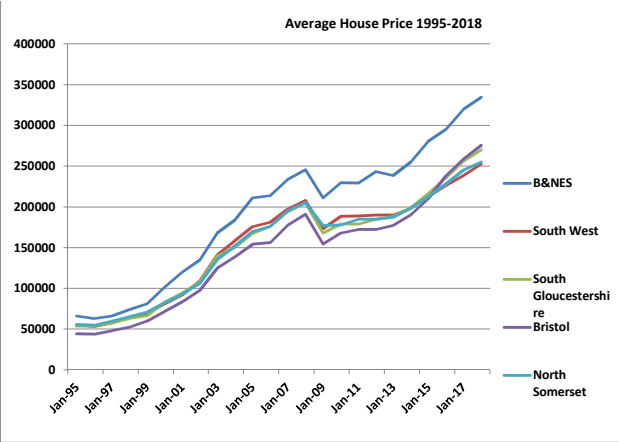
Bath and North East Somerset Council Monitoring Report: March 2018 Housing



Local Plan Housing Completions 2011-2018 by Ward (Bath) and Parish (NE Somerset)



Reproduced from the Ordnance Survey mapping with the permission of the Controller of Her Majesty's Stationery Office © Crown Copyright. Unauthorised reproduction infringes Crown copyright and may lead to prosecution or civil proceedings.



Reproduced from the Ordnance Survey mapping with the permission of the Controller of Her Majesty's Stationery Office © Crown Copyright. Unauthorised reproduction infringes Crown copyright and may lead to prosecution or civil proceedings.

Reference number: 100023331

